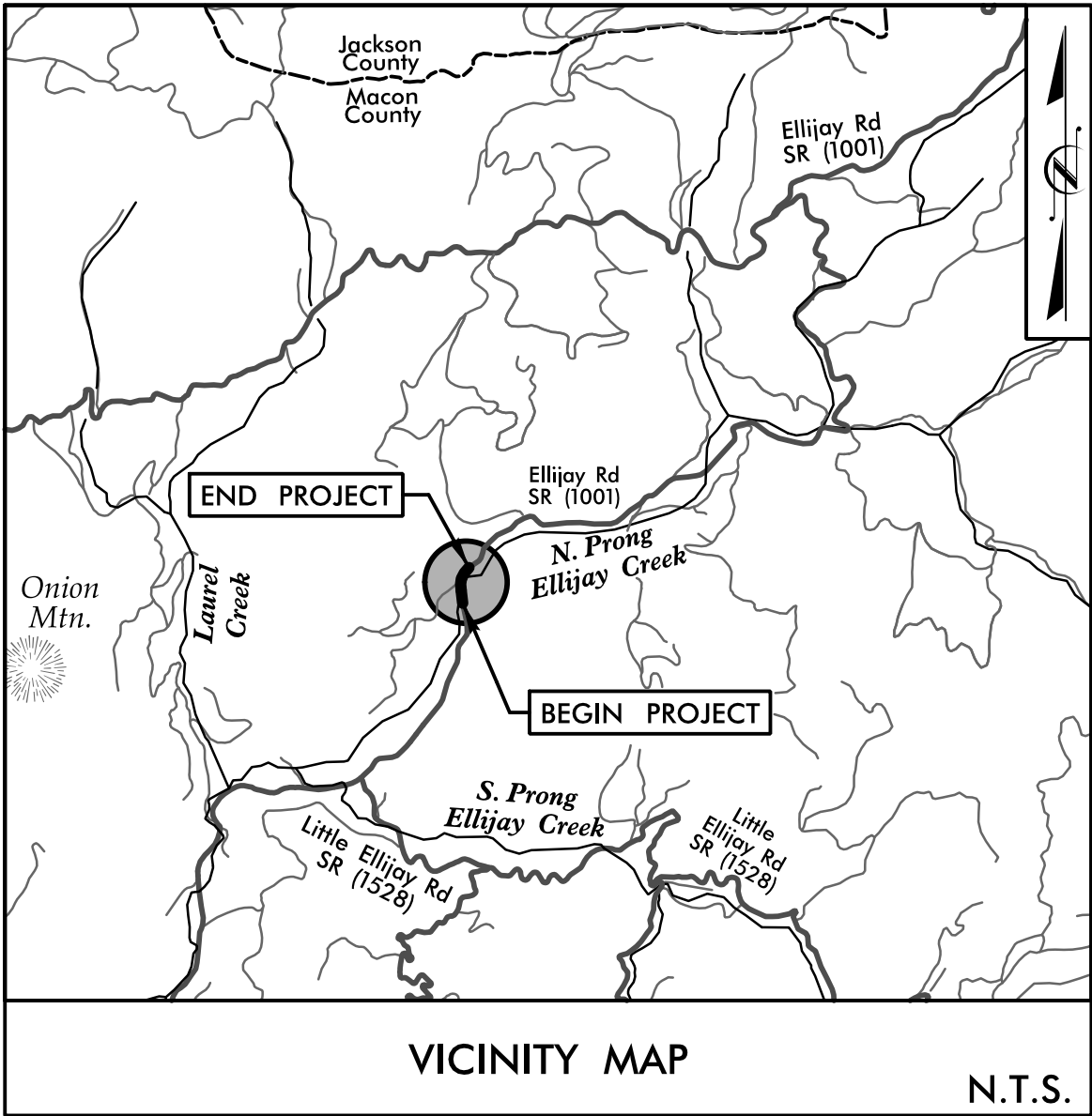


PROJECT TIP: B-6029

CONTRACT: DN01148



VICINITY MAP

N.T.S.


STATE OF NORTH CAROLINA
DIVISION OF HIGHWAYS

MACON COUNTY

LOCATION: BRIDGE #550009 OVER NORTH PRONG ELLIJAY CREEK
ON SR 1001 (ELLIJAY RD)

TYPE OF WORK: GRADING, PAVING, DRAINAGE, & STRUCTURE

STATE	STATE PROJECT REFERENCE NO.	SHEET NO.	TOTAL SHEETS
N.C.	B-6029		
STATE PROJ.NO.	F.A.PROJ.NO.	DESCRIPTION	
48224.1.1		P.E.	
48224.2.1		ROW & UTILITIES	
48224.3.1		CONSTRUCTION	

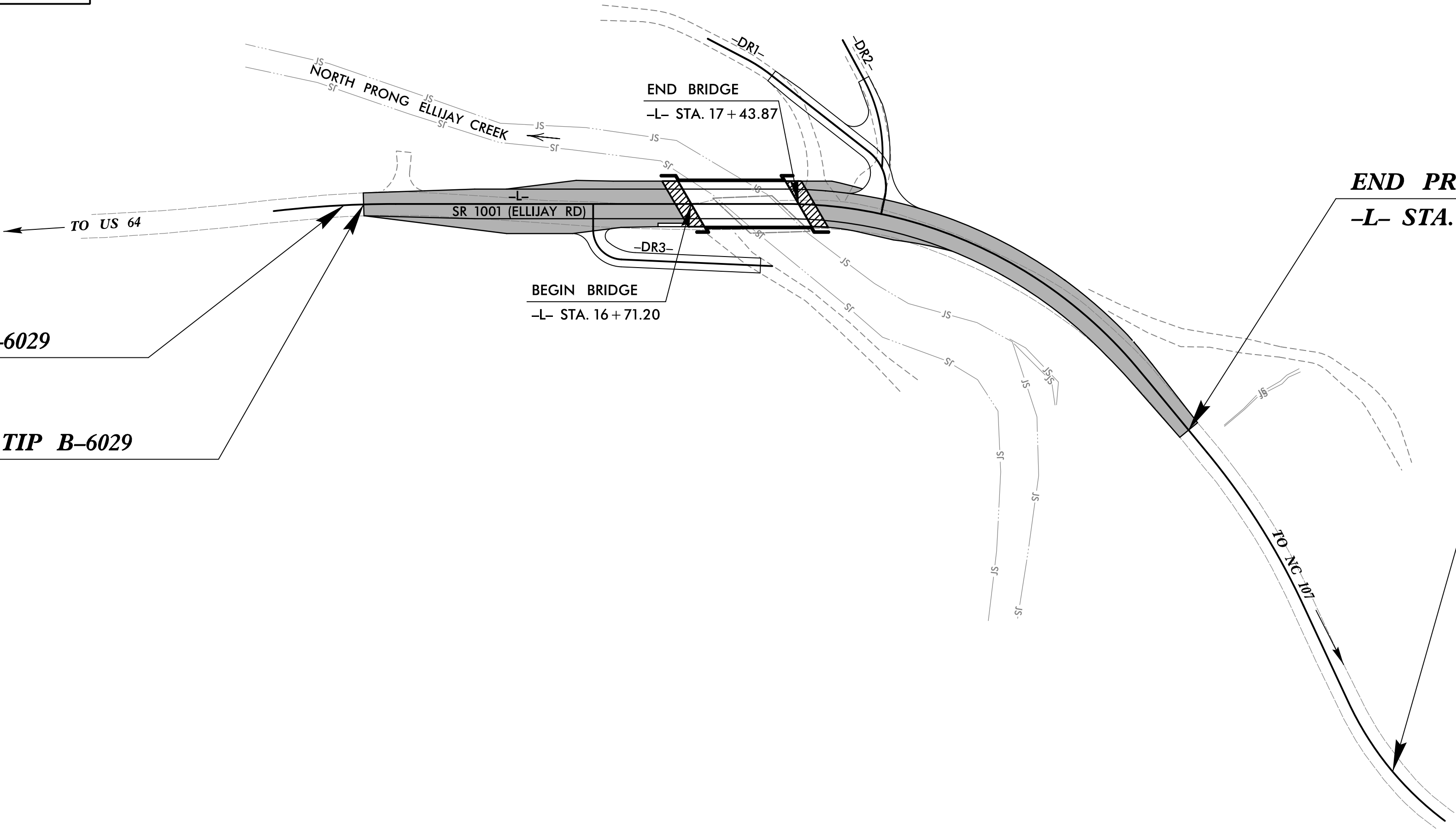


BEGIN CONSTRUCTION TIP B-6029

-L- STA. 14 + 36.84

BEGIN PROJECT TIP B-6029

-L- STA. 14 + 50.00



END PROJECT TIP B-6029

-L- STA. 20 + 60.00

END CONSTRUCTION TIP B-6029

-L- STA. 23 + 30.00

STRUCTURES

DOCUMENT NOT CONSIDERED FINAL
UNLESS ALL SIGNATURES COMPLETED

DESIGN DATA

ADT 2012 = 420
ADT 2025 = 840
DHV = N/A
D = N/A
T = 6 %
V = 30 MPH

FUNC. CLASSIFICATION:
COLLECTOR
SUBREGIONAL TIER

PROJECT LENGTH

LENGTH OF ROADWAY PROJECT TIP B-6029 = 0.102 MILES
LENGTH OF STRUCTURE PROJECT TIP B-6029 = 0.014 MILES
TOTAL LENGTH OF PROJECT TIP B-6029 = 0.116 MILES

NCDOT CONTACT: ADAM DOCKERY
Division Bridge Manager

PLANS PREPARED FOR THE NCDOT BY:



STV Engineers, Inc.
2151 Hawkins Street, Suite 1400
Charlotte, NC 28203
NC License Number F-0991

2024 STANDARD SPECIFICATIONS


RIGHT OF WAY DATE:
SEPTEMBER 25, 2017

LETTING DATE:
FEBRUARY 10, 2026

J. WESLEY JONES, PE
PROJECT ENGINEER

LAURA E. MELVIN, PE
PROJECT DESIGNER

STRUCTURES ENGINEER



DocuSigned by:
J. Wesley Jones
SIGNATURE:

P.E.

